

View Location Reference: Site 8-VL10

90° Horizontal field of view extent



Site Context Photograph

This panorama is not to scale. For contextual information only



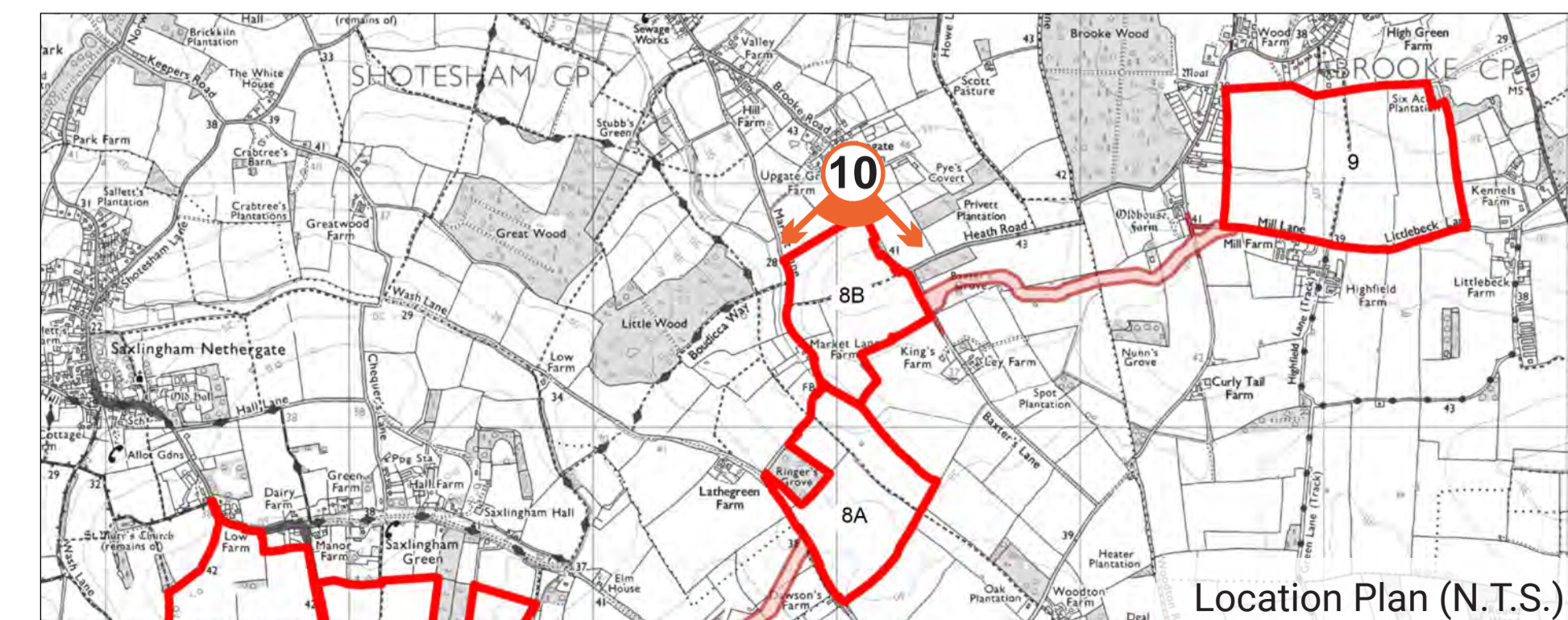
90° Horizontal field of view

Latitude/ Longitude: 52°32'8.99" / 1°19'52.8"
 Elevation: 47.4m AOD
 Season: Winter view (1 of 1)

Date Taken: 05/02/2025
 Camera: Canon 6D (Full Frame Sensor)
 Lens: 50mm fixed lens

Visualisation Type: Photomontage Yr 1
 Enlargement Factor: 100%
 Projection: Cylindrical

Drawn By: KL
 Checked By: JL
 Approved By: AC



© Crown copyright and database rights 2024 Ordnance Survey 0100031673

Project Number: 333101678
Project Name: East Pye Solar

Annex 1: Heritage Views
Sheet 68

This photo sheet should be printed in A1 and viewed at a comfortable arm's length



View Location Reference: Site 8-VL10

90° Horizontal field of view extent



Site Context Photograph

This panorama is not to scale. For contextual information only



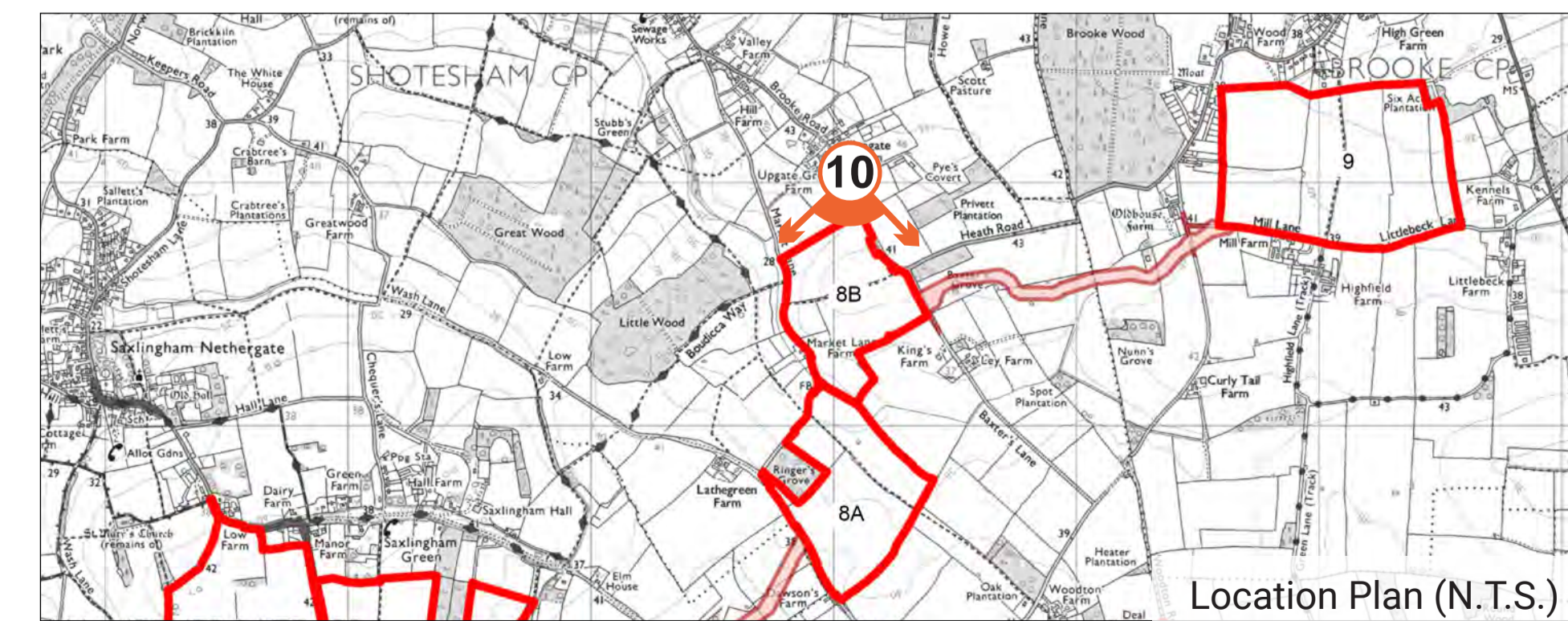
90° Horizontal field of view

Latitude/ Longitude: 52°32'8.99" / 1°19'52.8"
 Elevation: 47.4m AOD
 Season: Summer view (1 of 1)

Date Taken: 13/07/2025
 Camera: Canon 6D (Full Frame Sensor)
 Lens: 50mm fixed lens

Visualisation Type: Baseline
 Enlargement Factor: 100%
 Projection: Cylindrical

Drawn By: MB
 Checked By: JL
 Approved By: AC



Location Plan (N.T.S.)

© Crown copyright and database rights 2024 Ordnance Survey 0100031673

Project Number: 333101678
Project Name: East Pye Solar

Annex 1: Heritage Views
Sheet 69

This photo sheet should be printed in A1 and
 viewed at a comfortable arm's length



View Location Reference: Site 8-VL10

90° Horizontal field of view extent



Site Context Photograph

This panorama is not to scale. For contextual information only

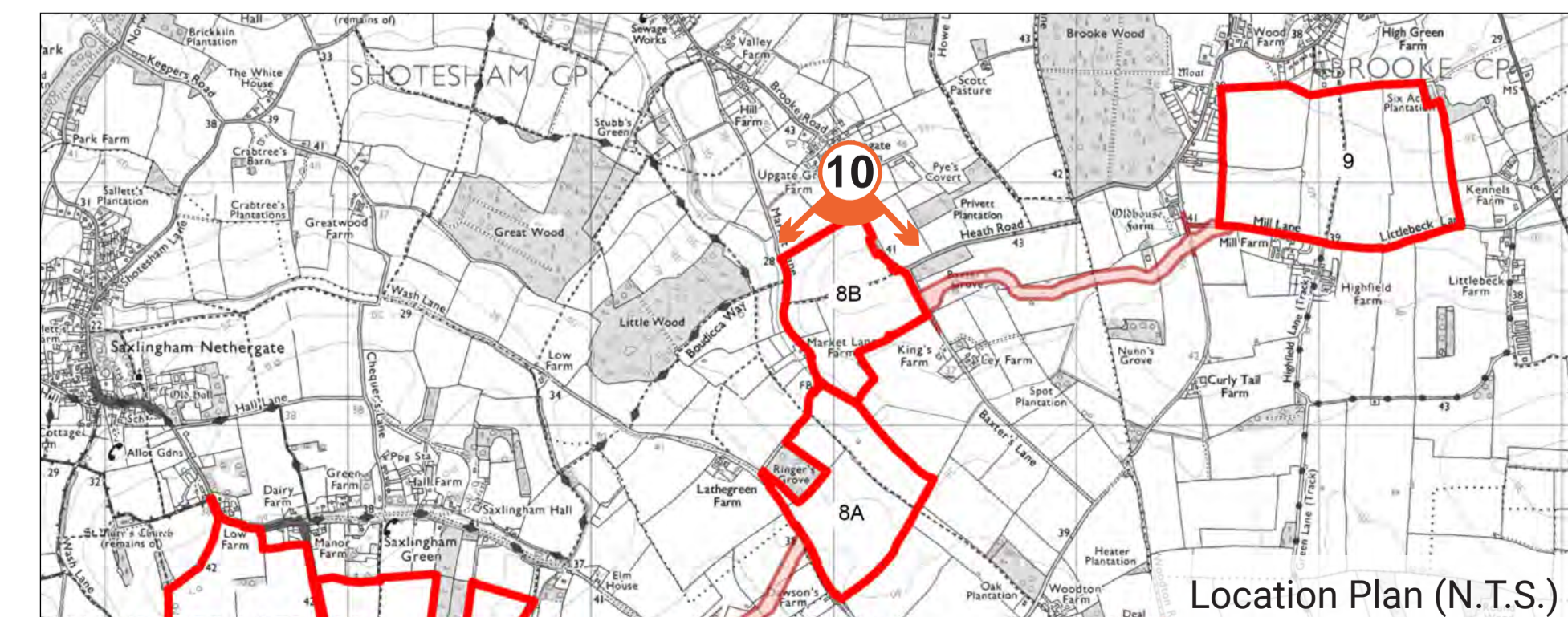
90° Horizontal field of view

Latitude/ Longitude: 52°32'8.99"/ 1°19'52.8"
Elevation: 47.4m AOD
Season: Summer view (1 of 1)

Date Taken: 13/07/2025
Camera: Canon 6D (Full Frame Sensor)
Lens: 50mm fixed lens

Visualisation Type: Photomontage Yr 15
Enlargement Factor: 100%
Projection: Cylindrical

Drawn By: KL
Checked By: JL
Approved By: AC



Location Plan (N.T.S.)

© Crown copyright and database rights 2024 Ordnance Survey 0100031673

Project Number: 333101678
Project Name: East Pye Solar

Annex 1: Heritage Views
Sheet 70

This photo sheet should be printed in A1 and
viewed at a comfortable arm's length



View Location Reference: Site 7-VL12

90° Horizontal field of view extent



Site Context Photograph (1 of 2)

This panorama is not to scale. For contextual information only



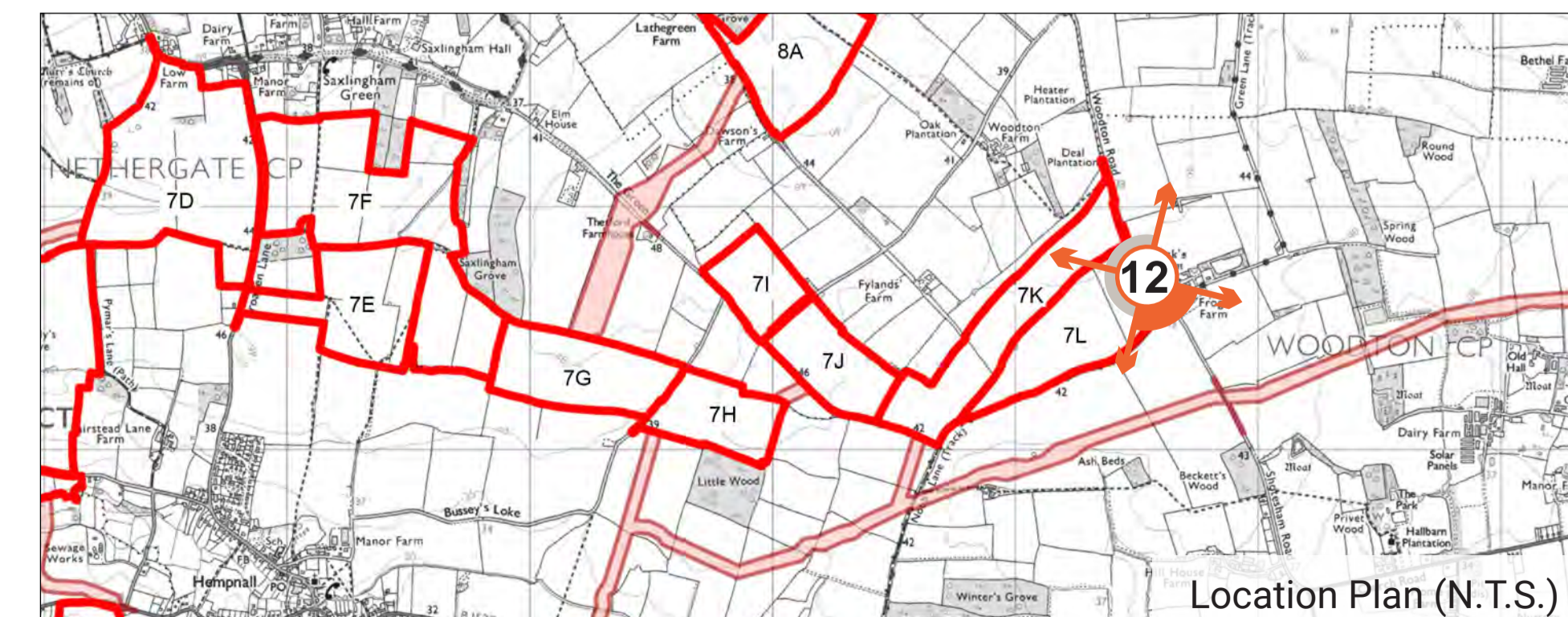
90° Horizontal field of view

Latitude/ Longitude: 52°30'40.67" / 1°21'6.32"
 Elevation: 52m AOD
 Season: Winter view (1 of 3)

Date Taken: 17/01/2025
 Camera: Canon 6D (Full Frame Sensor)
 Lens: 50mm fixed lens

Visualisation Type: Baseline
 Enlargement Factor: 100%
 Projection: Cylindrical

Drawn By: MB
 Checked By: JL
 Approved By: AC



© Crown copyright and database rights 2024 Ordnance Survey 0100031673

Project Number: 333101678
Project Name: East Pye Solar

Annex 1: Heritage Views
Sheet 71

This photo sheet should be printed in A1 and viewed at a comfortable arm's length



View Location Reference: Site 7-VL12

90° Horizontal field of view extent



Site Context Photograph (1 of 2)

This panorama is not to scale. For contextual information only



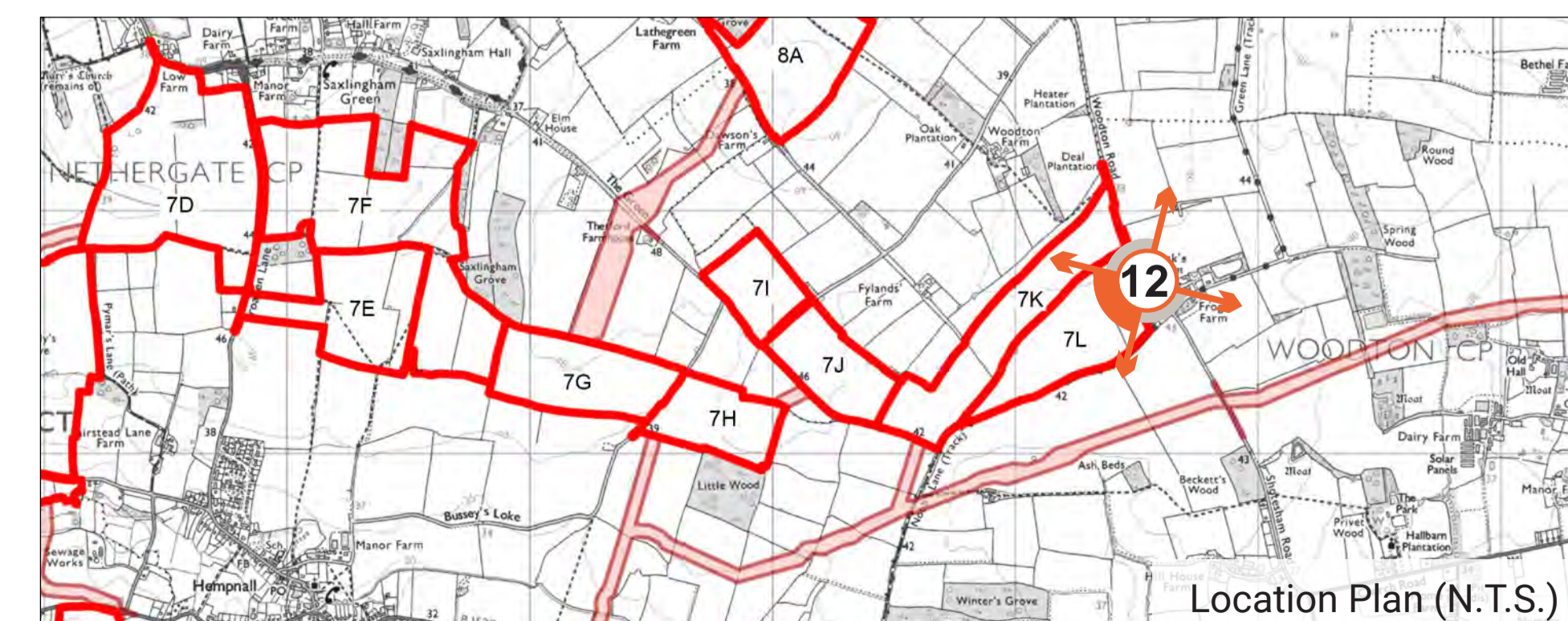
90° Horizontal field of view

Latitude/ Longitude: 52°30'40.67" / 1°21'6.32"
 Elevation: 52m AOD
 Season: Winter view (2 of 3)

Date Taken: 17/01/2025
 Camera: Canon 6D (Full Frame Sensor)
 Lens: 50mm fixed lens

Visualisation Type: Baseline
 Enlargement Factor: 100%
 Projection: Cylindrical

Drawn By: MB
 Checked By: JL
 Approved By: AC



© Crown copyright and database rights 2024 Ordnance Survey 0100031673

Project Number: 333101678
Project Name: East Pye Solar

Annex 1: Heritage Views
Sheet 72

This photo sheet should be printed in A1 and
 viewed at a comfortable arm's length



View Location Reference: Site 7-VL12

90° Horizontal field of view extent



Site Context Photograph (2 of 2)

This panorama is not to scale. For contextual information only



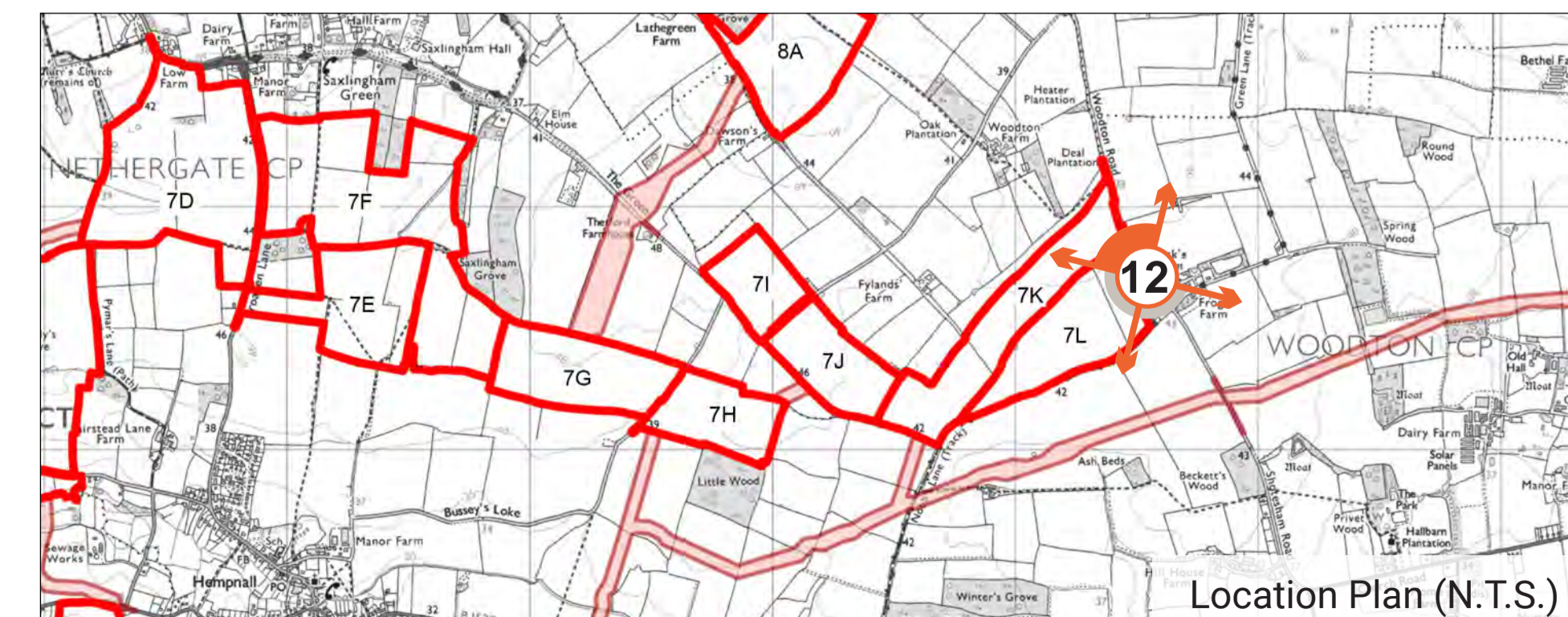
90° Horizontal field of view

Latitude/ Longitude: 52°30'40.67" / 1°21'6.32"
 Elevation: 52m AOD
 Season: Winter view (3 of 3)

Date Taken: 17/01/2025
 Camera: Canon 6D (Full Frame Sensor)
 Lens: 50mm fixed lens

Visualisation Type: Baseline
 Enlargement Factor: 100%
 Projection: Cylindrical

Drawn By: MB
 Checked By: JL
 Approved By: AC



Location Plan (N.T.S.)

© Crown copyright and database rights 2024 Ordnance Survey 0100031673

Project Number: 333101678
Project Name: East Pye Solar

Annex 1: Heritage Views
Sheet 73

This photo sheet should be printed in A1 and viewed at a comfortable arm's length



View Location Reference: Cable Route/CR-VL17 (a)

90° Horizontal field of view extent



Site Context Photograph (1 of 1)

This panorama is not to scale. For contextual information only



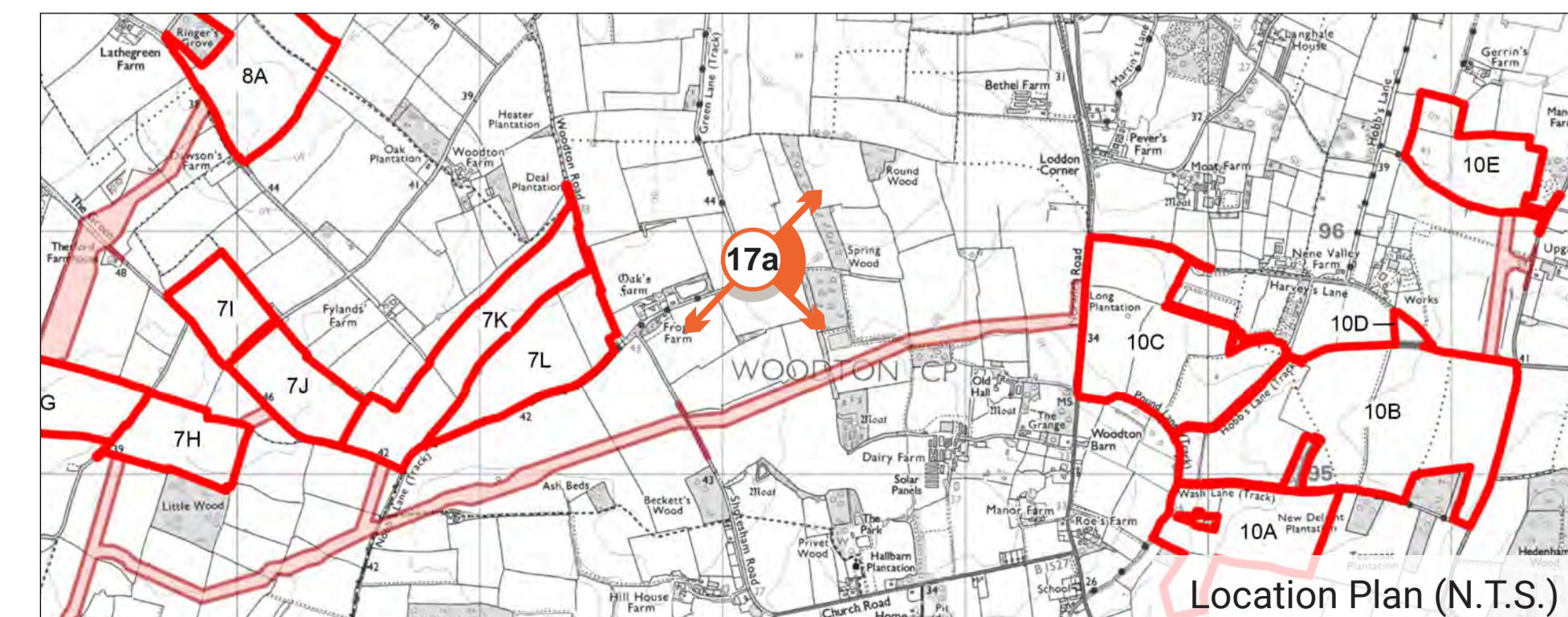
90° Horizontal field of view

Latitude/ Longitude: 52°30'44.62"/ 1°21'37.43"
 Elevation: 28m AOD
 Season: Winter view (1 of 2)

Date Taken: 05/02/2025
 Camera: Canon 6D (Full Frame Sensor)
 Lens: 50mm fixed lens

Visualisation Type: Baseline
 Enlargement Factor: 100%
 Projection: Cylindrical

Drawn By: MB
 Checked By: JL
 Approved By: AC



© Crown copyright and database rights 2024 Ordnance Survey 0100031673

Project Number: 333101678
Project Name: East Pye Solar

Annex 1: Heritage Views
Sheet 74

This photo sheet should be printed in A1 and
 viewed at a comfortable arm's length



View Location Reference: Cable Route/CR-VL17 (a)

90° Horizontal field of view extent



Site Context Photograph (1 of 1)

This panorama is not to scale. For contextual information only



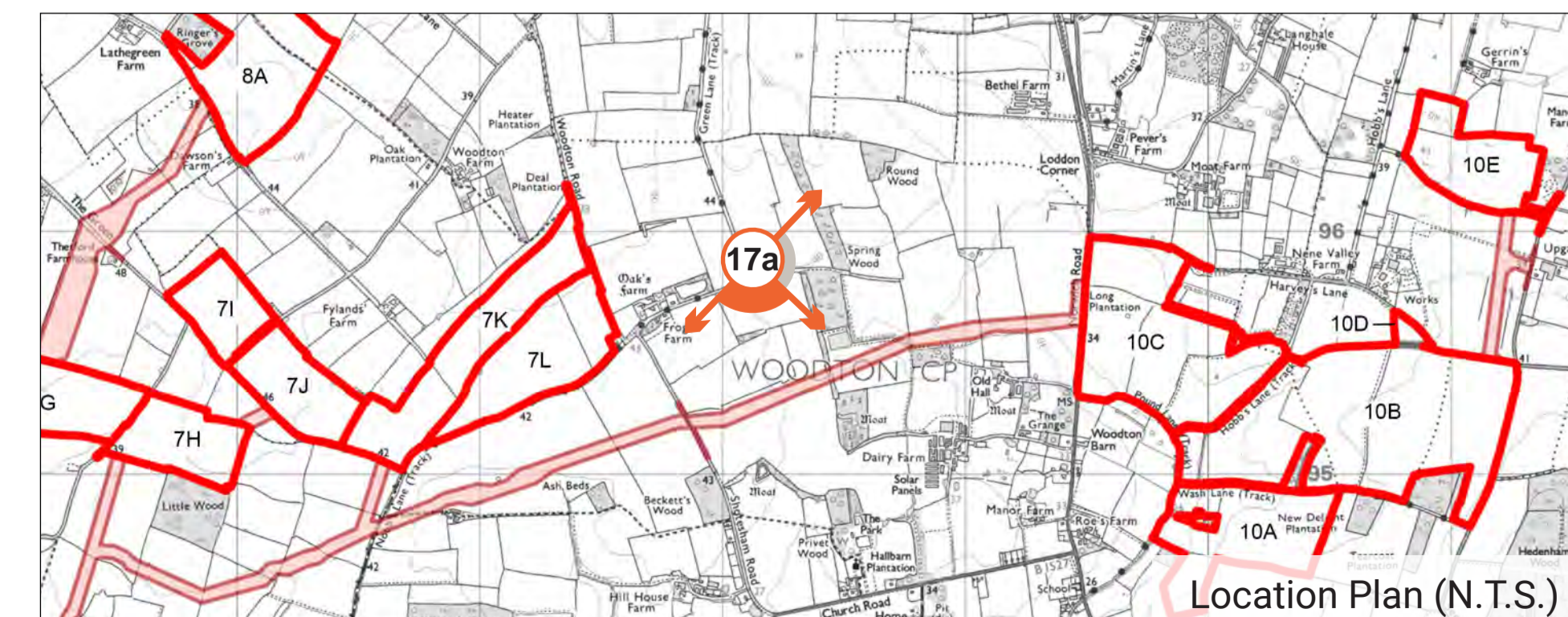
90° Horizontal field of view

Latitude/ Longitude: 52°30'44.62" / 1°21'37.43"
 Elevation: 28m AOD
 Season: Winter view (2 of 2)

Date Taken: 05/02/2025
 Camera: Canon 6D (Full Frame Sensor)
 Lens: 50mm fixed lens

Visualisation Type: Baseline
 Enlargement Factor: 100%
 Projection: Cylindrical

Drawn By: MB
 Checked By: JL
 Approved By: AC



© Crown copyright and database rights 2024 Ordnance Survey 0100031673

Project Number: 333101678
Project Name: East Pye Solar

Annex 1: Heritage Views
Sheet 75

This photo sheet should be printed in A1 and viewed at a comfortable arm's length



View Location Reference: Cable Route/CR-VL17 (b)

90° Horizontal field of view extent



Site Context Photograph (1 of 1)

This panorama is not to scale. For contextual information only



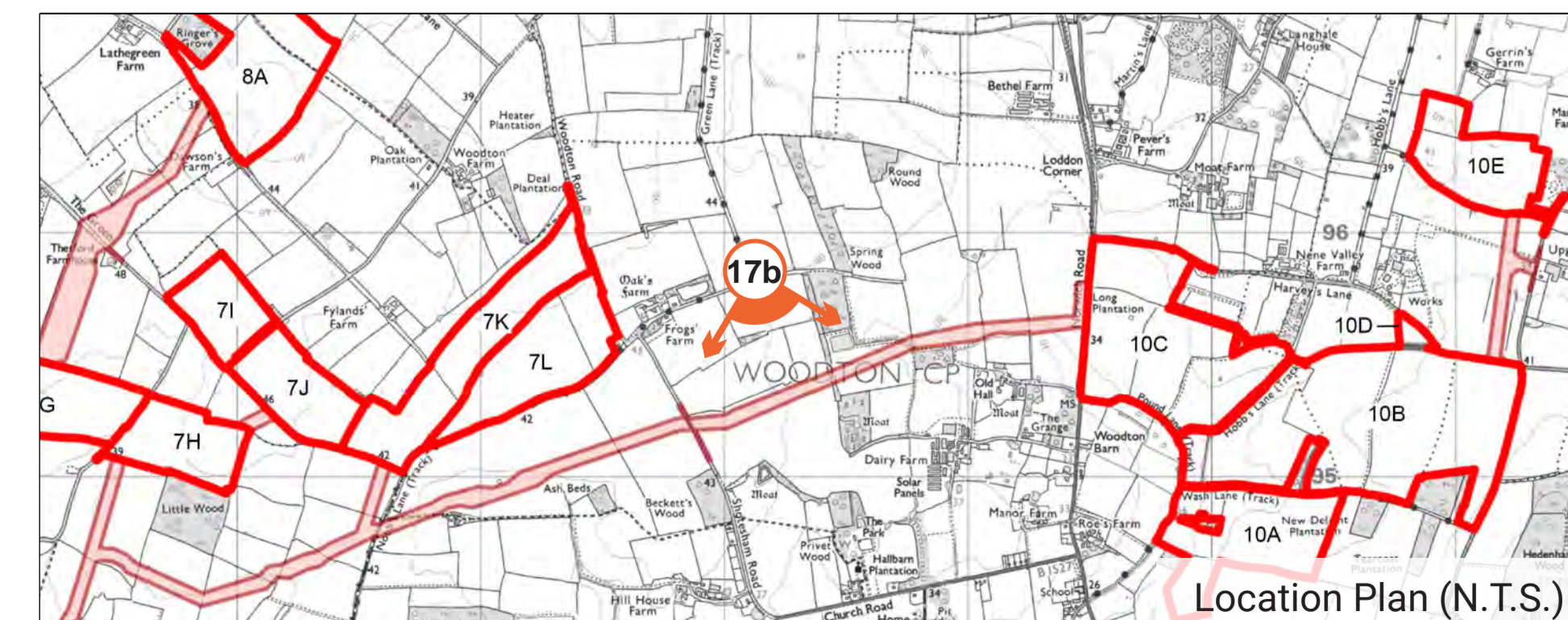
90° Horizontal field of view

Latitude/ Longitude: 52°30'44.53"/ 1°21'36.70"
 Elevation: 38m AOD
 Season: Winter view (1 of 1)

Date Taken: 05/02/2025
 Camera: Canon 6D (Full Frame Sensor)
 Lens: 50mm fixed lens

Visualisation Type: Baseline
 Enlargement Factor: 100%
 Projection: Cylindrical

Drawn By: MB
 Checked By: JL
 Approved By: AC



© Crown copyright and database rights 2024 Ordnance Survey 0100031673

Project Number: 333101678
Project Name: East Pye Solar

**Annex 1: Heritage Views
 Sheet 76**

This photo sheet should be printed in A1 and
 viewed at a comfortable arm's length



